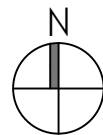
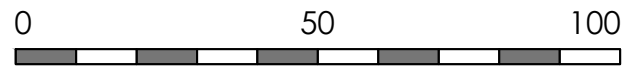
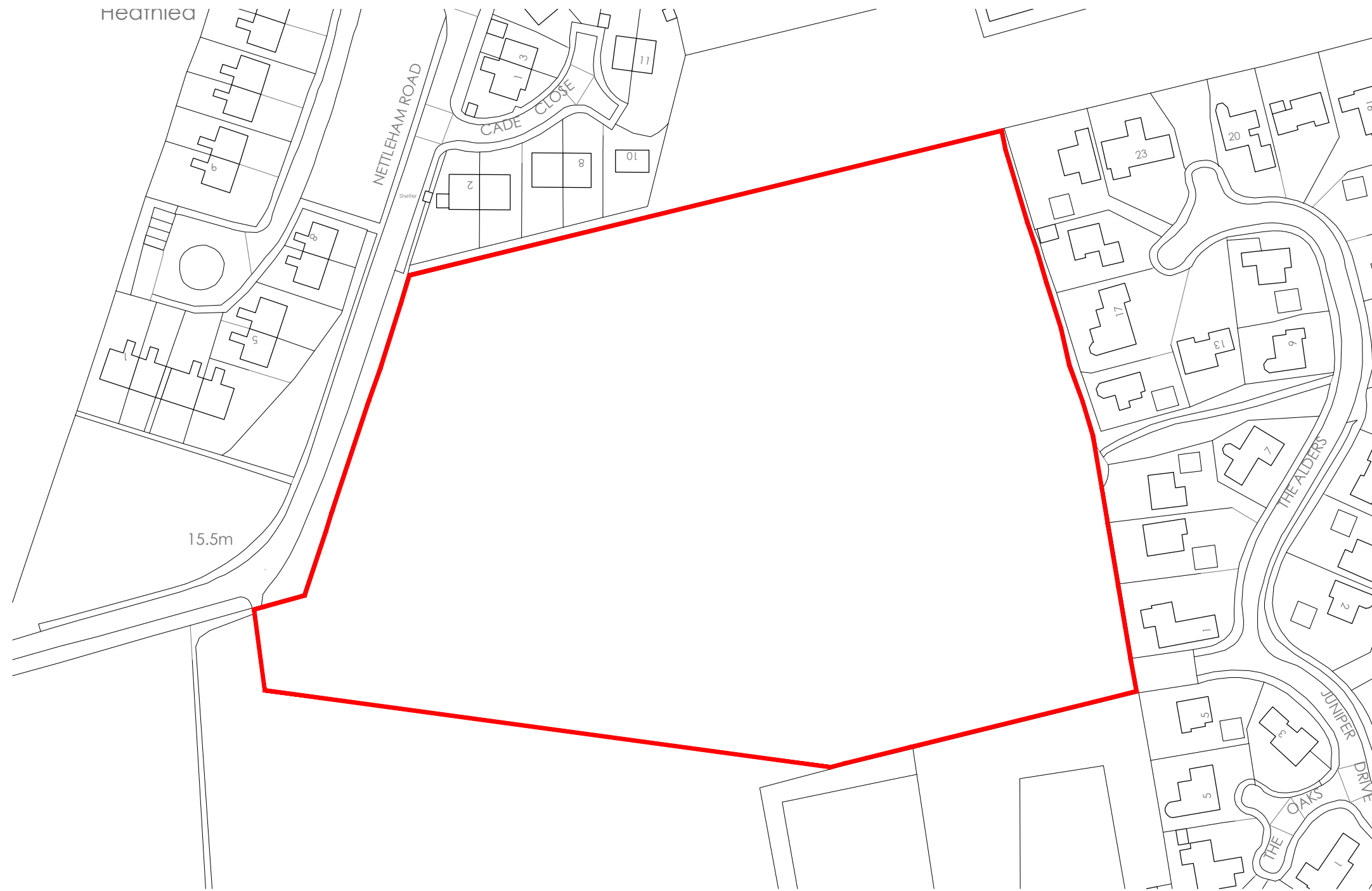


DO NOT SCALE OFF THIS DRAWING - ALL DIMENSIONS AND SETTING OUT TO BE VERIFIED ON SITE. IF IN DOUBT CONTACT THE ORIGINATOR FOR CLARIFICATION.

THIS DRAWING IS THE PROPERTY OF FRAMEWORK. COPYRIGHT IS RESERVED BY THEM AND THE DRAWING IS ISSUED ON THE CONDITION THAT IT IS NOT COPIED, REPRODUCED, RETAINED OR DISCLOSED TO ANY UNAUTHORISED PERSON, EITHER WHOLLY OR IN PART WITHOUT THE CONSENT IN WRITING OF FRAMEWORK



Rev	Revision note	Date	Drawn by
	PROPOSED RESIDENTIAL DEVELOPMENT AT LAND OFF NETTLEHAM ROAD SCOTHERN		
	Drawn by HU	Issue PLANNING	Date MAY 2024
	Scale 1:1250 @ A3		
	Framework Architects	SITE LOCATION PLAN	Dwg No J2342 - 00101
			Rev -